

**STAGES 1 AND 2 ARCHAEOLOGICAL ASSESSMENT OF  
THE PRINCE PROPERTY, 437213 FOURTH LINE,  
PART LOT 14 (WEST HALF), CONCESSION 3 OLD SURVEY, TOWNSHIP OF MELANCTHON,  
DUFFERIN COUNTY, ONTARIO**


**SUPPLEMENTARY DOCUMENTATION**

Prepared for:

**Strada Aggregates Inc.**  
30 Floral Parkway  
Concord, ON L4K 4R1  
T 905 738-2200 x3336

Archaeological Licence P046 (Clish)  
Ministry of Tourism, Culture and Sport PIF P046-0261-2016  
ASI File: 16TS-089

21 September, 2017



## 1.0 DETAILED SITE LOCATION INFORMATION

<b>Project:</b>	Stages 1 and 2 Archaeological Assessment of the Prince Property, 437213 Fourth Line, part of Lot 14, Concession 3 Old Survey, Township of Melancthon, Dufferin County, Ontario					
<b>ASI File:</b>	16TS-089	<b>MTCS PIF:</b>	PO46-0261-2016			
<b>GPS Model &amp; Type:</b>	Garmin Oregon 450					
<b>UTM Grid Zone:</b>	17T	<b>Datum:</b>	NAD 83	<b>Method of Correction:</b>	—	
<b>Site</b>	<b>UTM Co-ordinates</b>	<b>Error (+ / -)</b>	<b>Co-ordinate Type</b>	<b>Elevation (asl)</b>	<b>Conditions</b>	
BaHb-18	561019 4888519	5 m	Centre (TU1)	510 m	Optimal	
	561027 4888517		East Limit		Optimal	
	561619 4888512		South Limit		Optimal	
	561014 4888520		West Limit		Optimal	
	561018 4888527		North Limit		Optimal	
Fixed Landmark	560960 4888520	5 m	Hydro pole on Fourth Line	510 m	Optimal	

## 2.0 DETAILED SITE LOCATION MAPPING

See the following pages for detailed site location mapping.







BaHb-18




Archaeological & Cultural Heritage Services  
528 Bathurst Street Toronto, ONTARIO M5S 2P9  
416-966-1069 | 416-966-9723 | asiheritage.ca

-  Subject Property
-  Site Limit



ASI PROJECT NO.: 16TS-089 DRAWN BY: BW  
DATE: 16 Jan 2017 FILE: 16TS089\_Fig1\_SD

Figure 1: Stage 2 Archaeological Assessment results - Location of Site BaHb-18



- Subject Property
- Negative Pit at 2.5 m
- Positive Test Pit at 2.5 m
- Test Unit
- Site Limit
- Negative Test Pit at 5 m
- Positive Test Pit at 5 m

 **Archaeological & Cultural Heritage Services**  
 528 Bathurst Street Toronto, ONTARIO M5S 2P9  
 416-966-1069 | F416-966-9723 | asheritage.ca

BASE:  
 Ortho  
 Esri, DigitalGlobe, GeoEye, i-cubed, USDA,  
 USGS, AEX, Getmapping, Aerogrid, IGN,  
 IGP, swisstopo, and the GIS User Community

0 12.5

---

Metres

ASI PROJECT NO.: 16TS-089      DRAWN BY: BW  
 DATE: 16 Jan 2017              FILE: 16TS089\_Fig2\_SD

Figure 2: Results of Stage 2 Archaeological Assessment - Site BaHb-18 Detail

Path: X:\2016 Projects\TS\16TS-089\StradaPrinceProperty\View\16TS089\_SD.mxd