

AREA NOT SUBJECT TO NEC DEVELOPMENT CONTROL

Schedule A-5

County Road 124



Schedule A-2

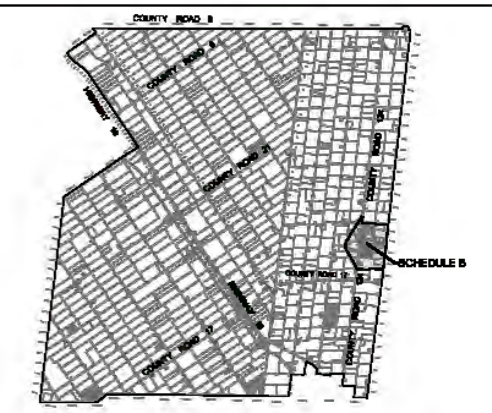
Schedule A-2

Township of Mulmur

County Road 124


Schedule A-5













-  FLOODPLAIN BOUNDARY  
(See Sections 3.5 & 5.5.3)
-  SETTLEMENT AREA BOUNDARY



## SCHEDULE B LAND USE & ROADS PLAN

### OFFICIAL PLAN FOR TOWNSHIP OF MELANCTHON (Homing's Mills)



-  AGRICULTURAL
-  RURAL
-  ENVIRONMENTAL PROTECTION
-  ENVIRONMENTAL CONSERVATION  
(Also see Section 5.5.3 (f))
-  COMMUNITY
-  LIGHT INDUSTRIAL
-  NIAGARA ESCARPMENT DEVELOPMENT CONTROL AREA
-  PROVINCIAL HIGHWAY
-  ARTERIAL ROAD
-  LOCAL ROAD
-  EXISTING MINERAL AGGREGATE HAUL ROUTE
-  RAIL LINE RIGHT-OF-WAY

This schedule must be read in conjunction with the Official Plan's policies and Schedules D to H.

